

# STILL

# AG

## VILLAGE OF STILLWATER

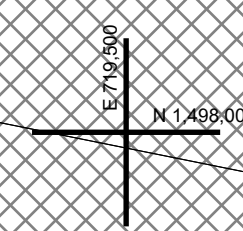
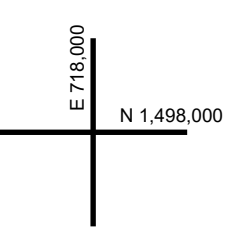
### WT095

V243.76

V243.75

243.00

10  
4.36A(C)



①  
243.83

243.82

V243.82

7.1  
12.02A(C)

1  
7.54A(C)

8.2  
2.84A(C)

9  
1.71A

V243.84

7.22

7.21  
5.45A(C)  
The Veterans Memorial Home Association, Inc.

RUNDLE  
146(S)

4  
1.00A(C)

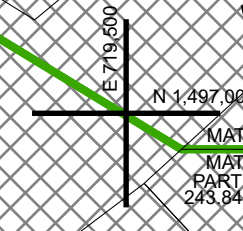

2

3

DICKINSON  
AVENUE

V253.27

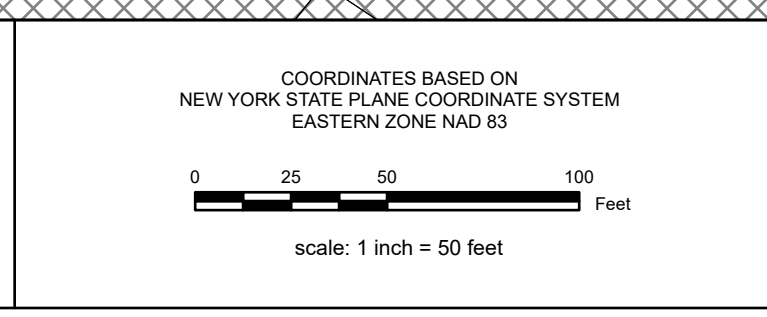
V253.26



V244.00

**REAL PROPERTY TAX MAP**  
 PREPARED FOR: SARATOGA COUNTY BOARD OF SUPERVISORS  
 UNDER SUPERVISION OF: REAL PROPERTY TAX SERVICE AGENCY  
 PREPARED BY:  
 L. ROBERT KIMBALL CONSULTING ENGINEERS, EBENSBURG, PA (1973-1978)  
 CONVERTED TO DIGITAL FORMAT BY THE L.A. GROUP SARATOGA SPRINGS, NY (1986-1998)  
 CONVERTED TO DIGITAL FORMAT FROM NAD 27 TO NAD 83 BY WILSON MAPPING, INC. (2002)  
 CONVERTED TO ESRI GDB/DATABASE FORMAT BY FOUNTAINS SPATIAL, INC. (2007-2008)

THIS MAP HAS BEEN PREPARED FROM MAPS AND DEEDS AND OTHER INFORMATION OF PUBLIC RECORD. IN ACCORDANCE WITH THE PROVISION OF THE REAL PROPERTY TAX LAW, FOR ASSESSMENT PURPOSES ONLY.  
 IT DOES NOT REPRESENT A LAND SURVEY AND MUST NOT BE CONSTRUED AS SUCH.  
 DESCRIPTIONS OF REAL PROPERTY TAKEN HEREFROM FOR THE PURPOSE OF CONVEYANCE OR TRANSFER, MUST BE LIMITED TO THOSE NECESSARY AND INCIDENTAL TO THE ADMINISTRATION OF THE REAL PROPERTY TAX LAW.



**SPECIAL DISTRICTS**

SCHOOL: STILLWATER CENTRAL 415303	WATER:
SEWER:	LIGHT:
AG:	FIRE:
LAKE:	PARK:

PROPERTY LINE	—
BLOCK LIMIT	—
SECTION LIMIT	—
TOWN/VILLAGE CITY	—
COUNTY LINE	—
RAILROAD	—

**LEGEND**

GREAT LOT LINE	—	SCHOOL DISTRICT LINE	—
SUBDIVISION LOT LINE	—	FIRE DISTRICT LINE	—
STATE ROUTE	—	WATER DISTRICT LINE	—
COUNTY ROUTE	—	AGRICULTURAL DISTRICT	—
STREET OR TOWN ROAD	—	LIGHT DISTRICT	—
		NAD 83 TIC LINES	+

GREAT LOT NUMBER	①	CALCULATED ACREAGE	9.8 A (C)
TAX MAP BLOCK NUMBER	01	DEED ACREAGE	8.8 A
FILED PLAN LOT NUMBER	01	SCALED DIMENSION	150 (S)
TAX MAP PARCEL NUMBER	160.00-3.9	DEED DIMENSION	150.2
STREAMWATERBODY	—	COORDINATE LOCATOR	+
		DENOTES COMMON OWNER	+

**SHEET INDEX**

243.00	243.00	243.00
V243.82	V243.84	V243.84
253.00	253.00	253.00

**TAX MAP V243.83**  
**VILLAGE OF STILLWATER**  
 SARATOGA COUNTY, NEW YORK  
 TAXABLE STATUS DATE: March 1, 2028  
 MAP EXPORTED ON: March 20, 2028