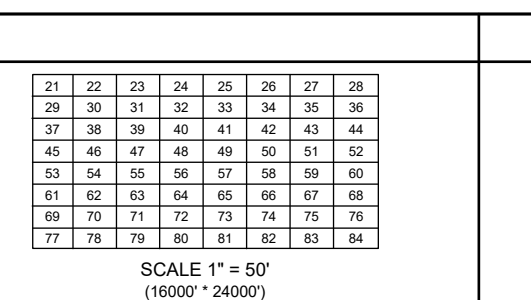
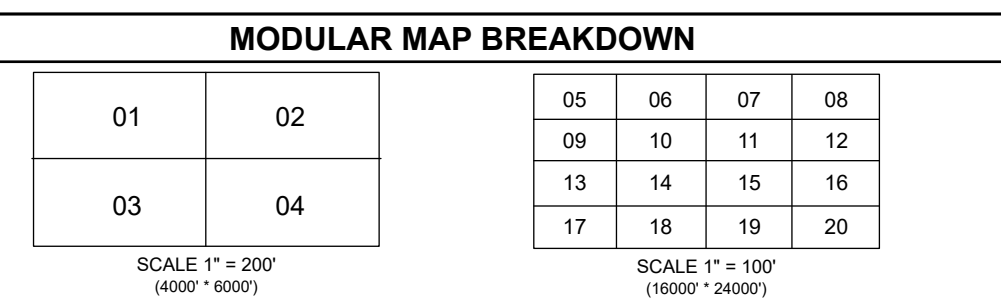
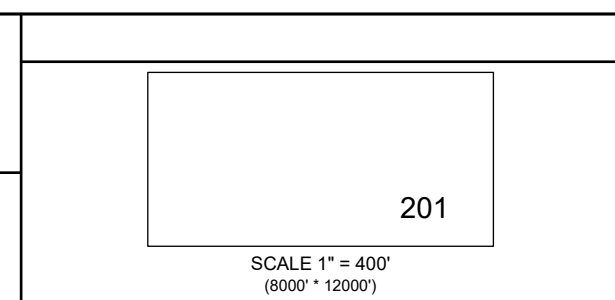




REAL PROPERTY TAX MAP
 PREPARED FOR: SARATOGA COUNTY BOARD OF SUPERVISORS
 UNDER SUPERVISION OF: REAL PROPERTY TAX SERVICE AGENCY
 PREPARED BY:
 L. ROBERT KIMBALL CONSULTING ENGINEERS, ERIENSBURG, PA (1973-1978)
 CONVERTED TO DIGITAL FORMAT BY THE L.A. GROUP, SARATOGA SPRINGS, NY (1996-1998)
 CONVERTED TO DIGITAL FORMAT FROM NAD 27 TO NAD 83 BY WIELER MAPPING, INC. (2002)
 CONVERTED TO ESR GEODATABASE FORMAT BY FOUNTAINS SPATIAL, INC. (2007-2008)




LEGEND

COUNTY LINE
 TOWN VILLAGE CITY
 GREAT LOT LINE
 GREAT LOT NUMBER
 PROPERTY LINE

SECTION NUMBER (1" = 400') 201
 SECTION NUMBER (1" = 200') 201.01
 SECTION NUMBER (1" = 100') 201.05
 SECTION NUMBER (1" = 50') 201.21

STATE ROUTE
 COUNTY ROUTE
 STREET OR TOWN ROAD
 STREAM OR DITCH

MAIN ST



CITY OF SARATOGA SPRINGS OD
SARATOGA COUNTY, NEW YORK
 TAXABLE STATUS DATE: MARCH 1, 2028

INDEX