

WEST

AVENUE

178.41c-1

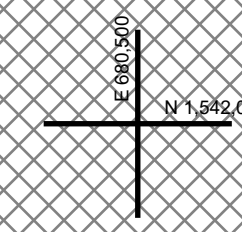
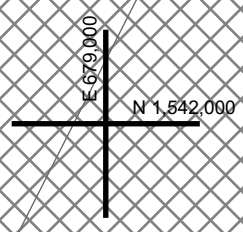
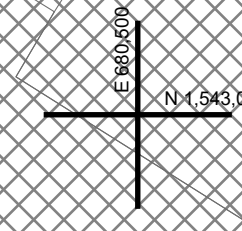
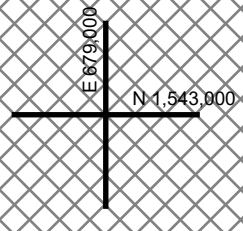
1

178.41c-1

1

178.41c-1

1



178.00

178.34

SPA

CLARENDON

AVENUE

AVENUE

PECK

178.41c-1

178.41

2

AVENUE

7 ELLIS AVENUE CONDOMINIUMS

GARAGE UNITS

GARAGE UNITS

ELLIS

AVENUE

3

SPRINGWOOD CONDOMINIUMS

FIRST FLOOR

GARAGE UNITS

GARAGE UNITS

GARAGE UNITS

BALLSTON

HAIGHT

STREET

CLARENDON

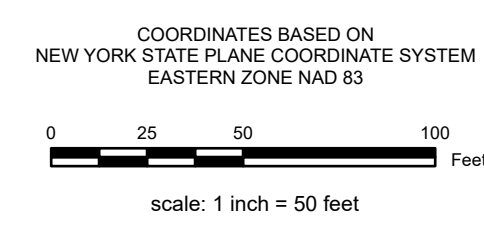
REAL PROPERTY TAX MAP

PREPARED FOR: SARATOGA COUNTY BOARD OF SUPERVISORS
UNDER SUPERVISION OF: REAL PROPERTY TAX SERVICE AGENCY

PREPARED BY:
L. ROBERT KIMBALL CONSULTING ENGINEERS, EBENSBURG, PA (1973-1978)
CONVERTED TO DIGITAL FORMAT BY THE L.A. GROUP SARATOGA SPRINGS, NY (1986-1998)
CONVERTED TO DIGITAL FORMAT FROM NAD 27 TO NAD 83 BY WELLS MAPPING, INC. (2002)
CONVERTED TO ESRI GECODATABASE FORMAT BY FOUNTAINS SPITAL, INC. (2007-2008)

THIS MAP HAS BEEN PREPARED FROM MAPS AND DEEDS AND OTHER INFORMATION OF PUBLIC RECORD, IN ACCORDANCE WITH THE PROVISIONS OF THE REAL PROPERTY TAX LAW, FOR ASSESSMENT PURPOSES ONLY.
IT DOES NOT REPRESENT A LAND SURVEY AND MUST NOT BE CONSTRUED AS SUCH.

DESCRIPTIONS OF REAL PROPERTY TAKEN HEREFROM FOR THE PURPOSE OF CONVEYANCE OR TRANSFER MUST BE LIMITED TO THOSE NECESSARY AND INCIDENTAL TO THE ADMINISTRATION OF THE REAL PROPERTY TAX LAW.



SPECIAL DISTRICTS

SCHOOL: SARATOGA SPRINGS CITY SCH DIST #12300	SEWER: SARATOGA CO. DIST 1 56510
AG:	LIGHT:
FIRE:	PARK:
LAKE:	WATER:

PROPERTY LINE	GREAT LOT LINE
BLOCK LIMIT	SUBDIVISION LOT LINE
SECTION LIMIT	STATE ROUTE
TOWN/VILLAGE/CITY	COUNTY ROUTE
COUNTY LINE	STREET OR TOWN ROAD
RAILROAD	MAIN ST

LEGEND

SCHOOL DISTRICT LINE	FIRE DISTRICT LINE	WATER DISTRICT LINE	AGRICULTURAL DISTRICT	LIGHT DISTRICT	NAD 83 TIC LINES
TAX MAP BLOCK NUMBER	FILED PLAN LOT NUMBER	TAX MAP PARCEL NUMBER	STREAM/WATERBODY	DENOTES COMMON OWNER	

GREAT LOT NUMBER	9.8 A (C)
TAX MAP BLOCK NUMBER	8.5 A
FILED PLAN LOT NUMBER	150 (S)
TAX MAP PARCEL NUMBER	150.2
COORDINATE LOCATOR	
DENOTES COMMON OWNER	

178.00	178.33	178.34
178.00	178.00	178.00
178.00	178.00	178.00

SHEET INDEX

TAX MAP 178.41c-1
CITY OF SARATOGA SPRINGS ID
SARATOGA COUNTY, NEW YORK
TAXABLE STATUS DATE: March 1, 2026 MAP EXPORTED ON: March 19, 2026