

152.00

**GLEN**

**FOURTH ST.**

TOWN OF GREENFIELD

**AVENUE**

**BROADWAY**

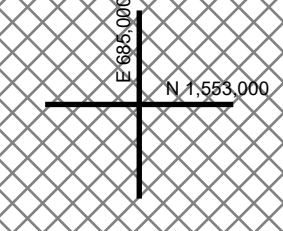
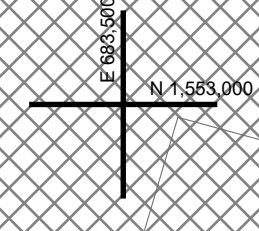
152.84

**BRYAN STREET**

**STREET**

166.05

165.28



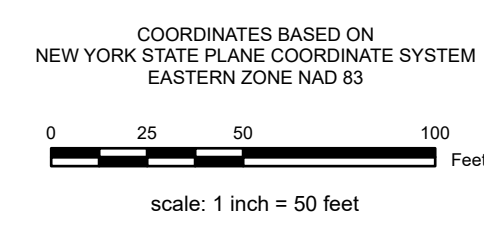
**REAL PROPERTY TAX MAP**

PREPARED FOR: SARATOGA COUNTY BOARD OF SUPERVISORS  
UNDER SUPERVISION OF: REAL PROPERTY TAX SERVICE AGENCY

PREPARED BY:  
L. ROBERT KIMBALL CONSULTING ENGINEERS, EBENSBURG, PA (1973-1978)  
CONVERTED TO DIGITAL FORMAT BY THE L.A. GROUP SARATOGA SPRINGS, NY (1986-1998)  
CONVERTED TO DIGITAL FORMAT FROM NAD 27 TO NAD 83 BY WELLS MAPPING, INC. (2002)  
CONVERTED TO ESRI GECODATABASE FORMAT BY FOUNTAINS SPITAL, INC. (2007-2008)

THIS MAP HAS BEEN PREPARED FROM MAPS AND DEEDS AND OTHER INFORMATION OF PUBLIC RECORD, IN ACCORDANCE WITH THE PROVISIONS OF THE REAL PROPERTY TAX LAW, FOR ASSESSMENT PURPOSES ONLY.  
IT DOES NOT REPRESENT A LAND SURVEY AND MUST NOT BE CONSTRUED AS SUCH.

DESCRIPTIONS OF REAL PROPERTY TAKEN HEREFROM FOR THE PURPOSE OF CONVEYANCE OR TRANSFER MUST BE LIMITED TO THOSE NECESSARY AND INCIDENTAL TO THE ADMINISTRATION OF THE REAL PROPERTY TAX LAW.



**SPECIAL DISTRICTS**

<b>SCHOOL:</b> SARATOGA SPRINGS CITY SCH DIST #12300	<b>SEWER:</b> SARATOGA CO. DIST. 1 56510
<b>AG:</b>	<b>LIGHT:</b>
<b>FIRE:</b>	<b>PARK:</b>
<b>LAKE:</b>	<b>WATER:</b>

PROPERTY LINE
BLOCK LIMIT
SECTION LIMIT
TOWN/VILLAGE/CITY
COUNTY LINE
RAILROAD

GREAT LOT LINE
SUBDIVISION LOT LINE
STATE ROUTE
COUNTY ROUTE
STREET OR TOWN ROAD
MAIN ST

**LEGEND**

SCHOOL DISTRICT LINE
FIRE DISTRICT LINE
WATER DISTRICT LINE
AGRICULTURAL DISTRICT
LIGHT DISTRICT
NAD 83 TIC LINES

GREAT LOT NUMBER
TAX MAP BLOCK NUMBER
FILED PLAN LOT NUMBER
TAX MAP PARCEL NUMBER
STREAM/WATERBODY

CALCULATED ACREAGE
DEED ACREAGE
SCALED DIMENSION
DEED DIMENSION
COORDINATE LOCATOR
DENOTES COMMON OWNER

152.00	152.00	153.00
152.00	153.17	
165.27	165.28	166.05

SHEET INDEX

**TAX MAP** 152.84  
**CITY OF SARATOGA SPRINGS ID**  
**SARATOGA COUNTY, NEW YORK**  
 TAXABLE STATUS DATE: March 1, 2026 MAP EXPORTED ON: March 19, 2026