

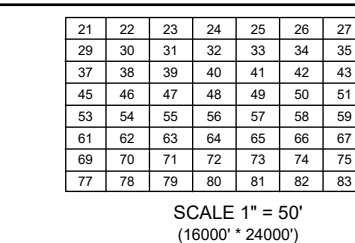
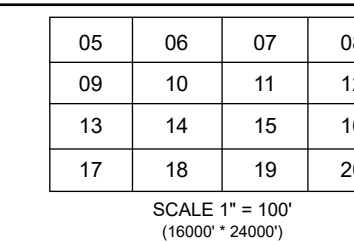
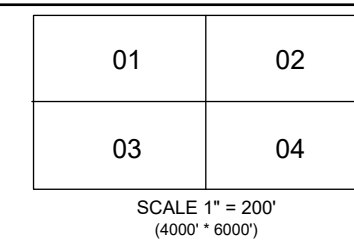
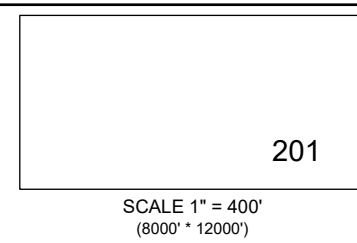


REAL PROPERTY TAX MAP

PREPARED FOR: SARATOGA COUNTY BOARD OF SUPERVISORS
 UNDER SUPERVISION OF: REAL PROPERTY TAX SERVICE AGENCY

PREPARED BY:
 L. ROBERT KIMBALL CONSULTING ENGINEERS, EDENSBURG, PA (1973-1978)
 CONVERTED TO DIGITAL FORMAT BY THE L.A. GROUP, SARATOGA SPRINGS, NY (1996-1998)
 CONVERTED TO DIGITAL FORMAT FROM NAD 27 TO NAD 83 BY WIELER MAPPING, INC. (2002)
 CONVERTED TO ESR GEODATABASE FORMAT BY FOUNTAINS SPATIAL, INC. (2007-2008)

MODULAR MAP BREAKDOWN



LEGEND

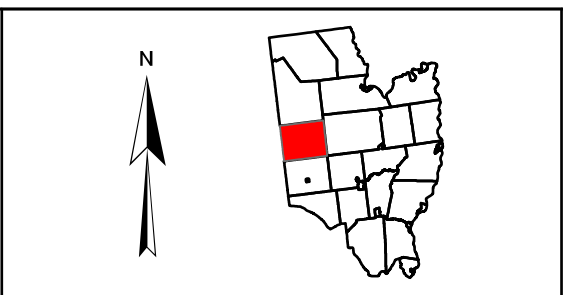
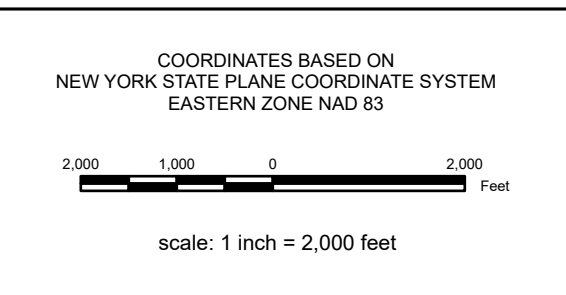
- COUNTY LINE
- TOWN/VILLAGE/CITY
- GREAT LOT LINE
- GREAT LOT NUMBER
- PROPERTY LINE
- STATE ROUTE
- COUNTY ROUTE
- STREET OR TOWN ROAD
- STREAM OR DITCH

SECTION NUMBER

- SECTION NUMBER (1" = 400') 201
- SECTION NUMBER (1" = 200') 201.01
- SECTION NUMBER (1" = 100') 201.05
- SECTION NUMBER (1" = 50') 201.21

MAIN ST

- COUNTY ROUTE
- STREET OR TOWN ROAD
- STREAM OR DITCH



TOWN OF PROVIDENCE
SARATOGA COUNTY, NEW YORK
 TAXABLE STATUS DATE: MARCH 1, 2028

INDEX