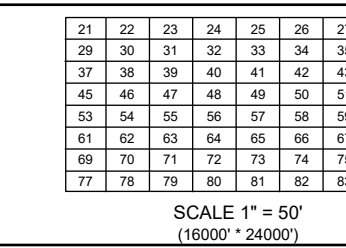
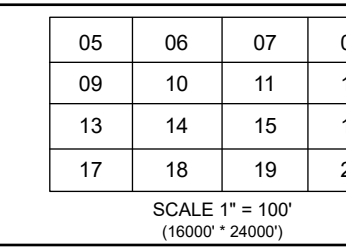
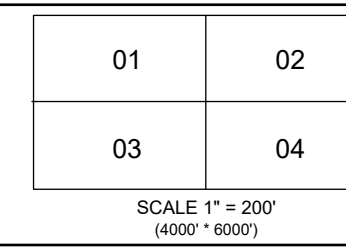
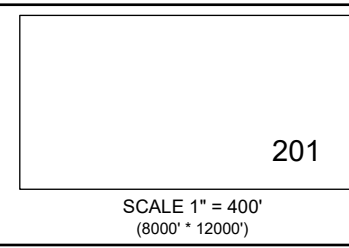


REAL PROPERTY TAX MAP

PREPARED FOR: SARATOGA COUNTY BOARD OF SUPERVISORS
 UNDER SUPERVISION OF: REAL PROPERTY TAX SERVICE AGENCY

PREPARED BY: L. ROBERT KIMBALL CONSULTING ENGINEERS, ERENSBURG, PA (1973-1978)
 CONVERTED TO DIGITAL FORMAT BY THE L.A. GROUP, SARATOGA SPRINGS, NY (1996-1998)
 CONVERTED TO DIGITAL FORMAT FROM NAD 27 TO NAD 83 BY WIELER MAPPING, INC. (2002)
 CONVERTED TO ESRI GEODATABASE FORMAT BY FOUNTAINS SPATIAL, INC. (2007-2008)

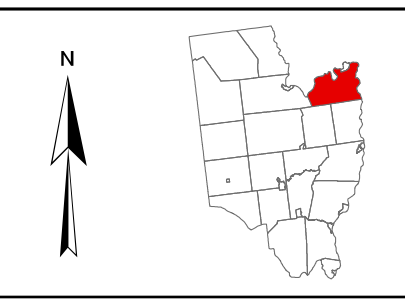
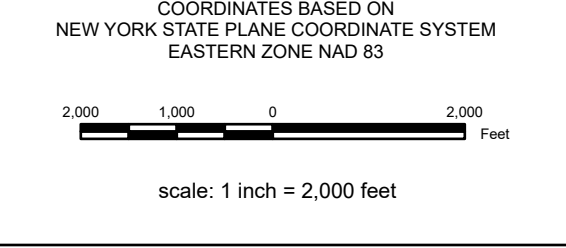
MODULAR MAP BREAKDOWN



LEGEND

- COUNTY LINE
- TOWN VILLAGE CITY
- GREAT LOT LINE
- GREAT LOT NUMBER
- PROPERTY LINE
- STATE ROUTE
- COUNTY ROUTE
- STREET OR TOWN ROAD
- STREAM OR DITCH
- SECTION NUMBER (1" = 400') 201
- SECTION NUMBER (1" = 200') 201.01
- SECTION NUMBER (1" = 100') 201.05
- SECTION NUMBER (1" = 50') 201.21
- MAIN ST

COORDINATES BASED ON NEW YORK STATE PLANE COORDINATE SYSTEM EASTERN ZONE NAD 83



TOWN OF MOREAU
 SARATOGA COUNTY, NEW YORK

TAXABLE STATUS DATE: MARCH 1, 2028

INDEX