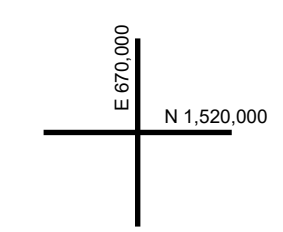
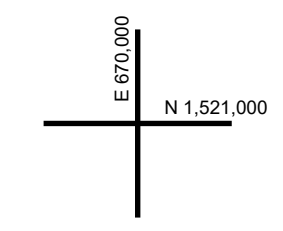


MATCH LINE
PART OF
203.00-4-5
TOWN OF

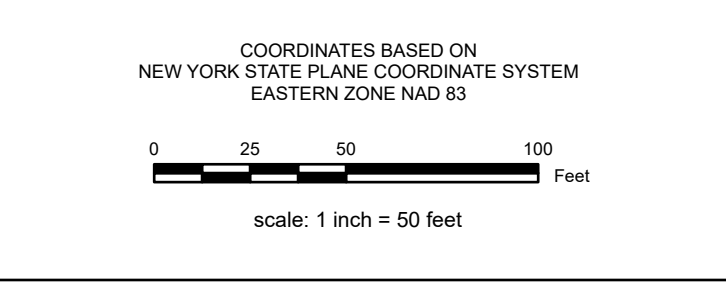
MATCH LINE
FOR REMAINDER
SEE 203.00

FD
FD024



REAL PROPERTY TAX MAP
PREPARED FOR: SARATOGA COUNTY BOARD OF SUPERVISORS
UNDER SUPERVISION OF: REAL PROPERTY TAX SERVICE AGENCY
PREPARED BY: L. ROBERT KIMBALL CONSULTING ENGINEERS, EBENSBURG, PA (1973-1978)
CONVERTED TO DIGITAL FORMAT BY THE L.A. GROUP SARATOGA SPRINGS, NY (1998-1999)
CONVERTED TO DIGITAL FORMAT FROM NAD 27 TO NAD 83 BY WILSON MAPPING, INC. (2002)
CONVERTED TO ESRI GECODATABASE FORMAT BY FOUNTAINS SPITAL, INC. (2007-2008)

THIS MAP HAS BEEN PREPARED FROM MAPS AND DEEDS AND OTHER INFORMATION OF PUBLIC RECORD, IN ACCORDANCE WITH THE PROVISIONS OF THE REAL PROPERTY TAX LAW, FOR ASSESSMENT PURPOSES ONLY.
IT DOES NOT REPRESENT A LAND SURVEY AND MUST NOT BE CONSTRUED AS SUCH.
DESCRIPTIONS OF REAL PROPERTY TAKEN HEREFROM FOR THE PURPOSE OF CONVEYANCE OR TRANSFER MUST BE LIMITED TO THOSE NECESSARY AND INCIDENTAL TO THE ADMINISTRATION OF THE REAL PROPERTY TAX LAW.



SPECIAL DISTRICTS

SCHOOL: BALSTON CENTRAL 41402	WATER:
FIRE:	LIGHT:
AG:	PARK:
SEWER:	LAKE:

PROPERTY LINE	GREAT LOT LINE	SCHOOL DISTRICT LINE	GREAT LOT NUMBER
BLOCK LIMIT	SUBDIVISION LOT LINE	FIRE DISTRICT LINE	TAX MAP BLOCK NUMBER
SECTION LIMIT	STATE ROUTE	WATER DISTRICT LINE	FILED PLAN LOT NUMBER
TOWN/VILLAGE/CITY	COUNTY ROUTE	AGRICULTURAL DISTRICT	TAX MAP PARCEL NUMBER
COUNTY LINE	STREET OR TOWN ROAD	LIGHT DISTRICT	STREAM/WATERBODY
RAILROAD	MAIN ST	NAD 83 TIC LINES	

LEGEND

PROPERTY LINE	GREAT LOT LINE	SCHOOL DISTRICT LINE	GREAT LOT NUMBER
BLOCK LIMIT	SUBDIVISION LOT LINE	FIRE DISTRICT LINE	TAX MAP BLOCK NUMBER
SECTION LIMIT	STATE ROUTE	WATER DISTRICT LINE	FILED PLAN LOT NUMBER
TOWN/VILLAGE/CITY	COUNTY ROUTE	AGRICULTURAL DISTRICT	TAX MAP PARCEL NUMBER
COUNTY LINE	STREET OR TOWN ROAD	LIGHT DISTRICT	STREAM/WATERBODY
RAILROAD	MAIN ST	NAD 83 TIC LINES	

CALCULATED ACREAGE	S.S.A. (C)
DEED ACREAGE	S.S.A.
SCALED DIMENSION	150 (S)
DEED DIMENSION	150.2
COORDINATE LOCATOR	
DENOTES COMMON OWNER	

SHEET INDEX

203.00	203.00	203.00
216.00	216.00	216.00
V216.33	V216.34	216.00

TAX MAP **V216.26**
V/O BALLSTON SPA T/O MILTON
SARATOGA COUNTY, NEW YORK
TAXABLE STATUS DATE: March 1, 2026 MAP EXPORTED ON: March 12, 2026