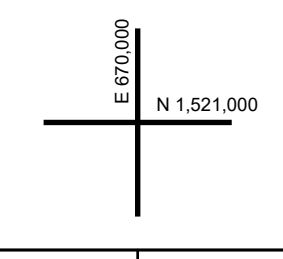
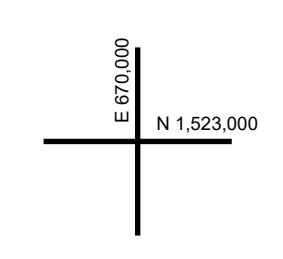
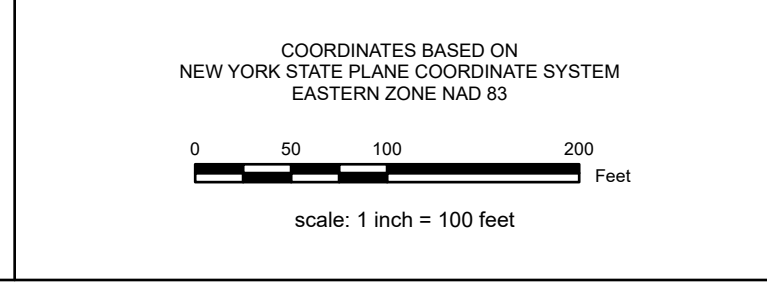


101(S)	1	101(S)
110(S)	2	110(S)
114(S)	3	114(S)
120(S)	4	120(S)
124(S)	5	124(S)
129(S)	18	129(S)
130(S)	7.1	130(S)
132(S)	128.84	132(S)
145(S)	9	145(S)
150	10	150
150(S)	11	150(S)
160(S)	203.19	160(S)
178(S)	12	178(S)
110(S)	13.1	110(S)
110(S)	14	110(S)
150(S)	15	150(S)
150(S)	16	150(S)
150(S)	14	150(S)
150(S)	13.2	150(S)



REAL PROPERTY TAX MAP
 PREPARED FOR: SARATOGA COUNTY BOARD OF SUPERVISORS
 UNDER SUPERVISION OF: REAL PROPERTY TAX SERVICE AGENCY
 PREPARED BY:
 L. ROBERT KIMBALL CONSULTING ENGINEERS, EBENSBURG, PA (1973-1978)
 CONVERTED TO DIGITAL FORMAT BY THE L.A. GROUP SARATOGA SPRINGS, NY (1998-1999)
 CONVERTED TO DIGITAL FORMAT FROM NAD 27 TO NAD 83 BY WILSON MAPPING, INC. (2002)
 CONVERTED TO ESRI GDB/DATABASE FORMAT BY FOUNTAINS SPITAL, INC. (2007-2008)

THIS MAP HAS BEEN PREPARED FROM MAPS AND DEEDS AND OTHER INFORMATION OF PUBLIC RECORD IN ACCORDANCE WITH THE PROVISIONS OF THE REAL PROPERTY TAX LAW. FOR ASSESSMENT PURPOSES ONLY.
 IT DOES NOT REPRESENT A LAND SURVEY AND MUST NOT BE CONSTRUED AS SUCH.
 DESCRIPTIONS OF REAL PROPERTY TAKEN HEREFROM FOR THE PURPOSE OF CONVEYANCE OR TRANSFER MUST BE LIMITED TO THOSE NECESSARY AND INCIDENTAL TO THE ADMINISTRATION OF THE REAL PROPERTY TAX LAW.



SPECIAL DISTRICTS

SCHOOL: BALSTON CENTRAL 41400	WATER:
FIRE:	LIGHT:
AG:	PARK:
SEWER: COUNTY SEWER 5001 COUNTY SEWER DISTRICT #1 50010	LAKE:

PROPERTY LINE

BLOCK LIMIT	GREAT LOT LINE
SECTION LIMIT	SUBDIVISION LOT LINE
TOWN/VILLAGE/CITY	STATE ROUTE
COUNTY LINE	COUNTY ROUTE
RAILROAD	STREET OR TOWN ROAD

LEGEND

SCHOOL DISTRICT LINE	STREAM/WATERBODY
FIRE DISTRICT LINE	AGRICULTURAL DISTRICT
WATER DISTRICT LINE	LIGHT DISTRICT
AGRICULTURAL DISTRICT	NAD 83 TIC LINES

CALCULATED ACREAGE

GREAT LOT NUMBER	9.8 A (C)
TAX MAP BLOCK NUMBER	8.8 A
FILED PLAN LOT NUMBER	150 (S)
TAX MAP PARCEL NUMBER	150.2
STREAM/WATERBODY	160.00-3.9

COORDINATE LOCATOR

203.14	203.00	203.00
203.00	203.00	203.00
216.00	216.00	216.00

TAX MAP

203.14	203.00	203.00
203.00	203.00	203.00
216.00	216.00	216.00

TAX MAP
 V/O BALLSTON SPA T/O MILTON
 SARATOGA COUNTY, NEW YORK
 TAXABLE STATUS DATE: March 1, 2026
 MAP EXPORTED ON: March 12, 2026