

GREENFIELD AVENUE

SCH 411500
SCH 414201

SCH 411500
SCH 414201

190.38c-2
THE LANDINGS AT LINDEN LANE CONDOMINIUMS
LINDEN LANE (PRIVATE)

KNOLLWOOD CONDOMINIUMS
PHASE I
SECOND FLOOR

KNOLLWOOD CONDOMINIUMS
PHASE II
SECOND FLOOR

WOOD THRUSH
190.09

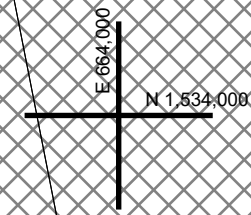
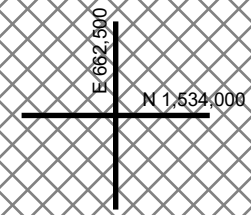
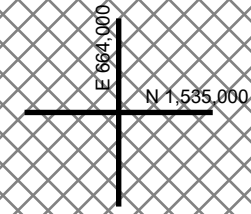
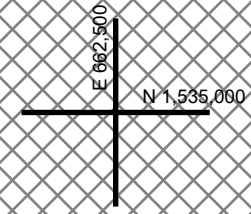
COURT

WOOD

THRUSH

190.10

RUSH WAY



REAL PROPERTY TAX MAP
SARATOGA COUNTY BOARD OF SUPERVISORS
UNDER SUPERVISION OF: REAL PROPERTY TAX SERVICE AGENCY

THIS MAP HAS BEEN PREPARED FROM MAPS AND DEEDS AND OTHER INFORMATION OF PUBLIC RECORD, IN ACCORDANCE WITH THE PROVISIONS OF THE REAL PROPERTY TAX LAW, FOR ASSESSMENT PURPOSES ONLY.
IT DOES NOT REPRESENT A LAND SURVEY AND MUST NOT BE CONSTRUED AS SUCH.
DESCRIPTIONS OF REAL PROPERTY TAKEN HEREFROM FOR THE PURPOSE OF CONVEYANCE OR TRANSFER MUST BE LIMITED TO THOSE NECESSARY AND INCIDENTAL TO THE ADMINISTRATION OF THE REAL PROPERTY TAX LAW.

COORDINATES BASED ON
NEW YORK STATE PLANE COORDINATE SYSTEM
EASTERN ZONE NAD 83
0 25 50 100 Feet
scale: 1 inch = 50 feet

SPECIAL DISTRICTS
SCHOOL: BALSTON CENTRAL 414201
FIRE: FIRE PROTECTION 1 FD024
MILTON FIRE FD025
AG:
SEWER:

WATER:
LIGHT:
PARK:
LAKE:

PROPERTY LINE
BLOCK LIMIT
SECTION LIMIT
TOWN/VILLAGE/CITY
COUNTY LINE
RAILROAD

GREAT LOT LINE
SUBDIVISION LOT LINE
STATE ROUTE
COUNTY ROUTE
STREET OR TOWN ROAD

SCHOOL DISTRICT LINE
FIRE DISTRICT LINE
WATER DISTRICT LINE
AGRICULTURAL DISTRICT
LIGHT DISTRICT
NAD 83 TIC LINES

GREAT LOT NUMBER
TAX MAP BLOCK NUMBER
FILED PLAN LOT NUMBER
TAX MAP PARCEL NUMBER
STREAM/WATERBODY

190.00
190.00
190.00
190.00
190.00

190.00
190.00
190.00
190.00
190.00

190.00
190.00
190.00
190.00
190.00

TAX MAP
TOWN OF MILTON
SARATOGA COUNTY, NEW YORK
TAXABLE STATUS DATE: March 1, 2026
MAP EXPORTED ON: March 12, 2026

190.38c-2
SHEET INDEX