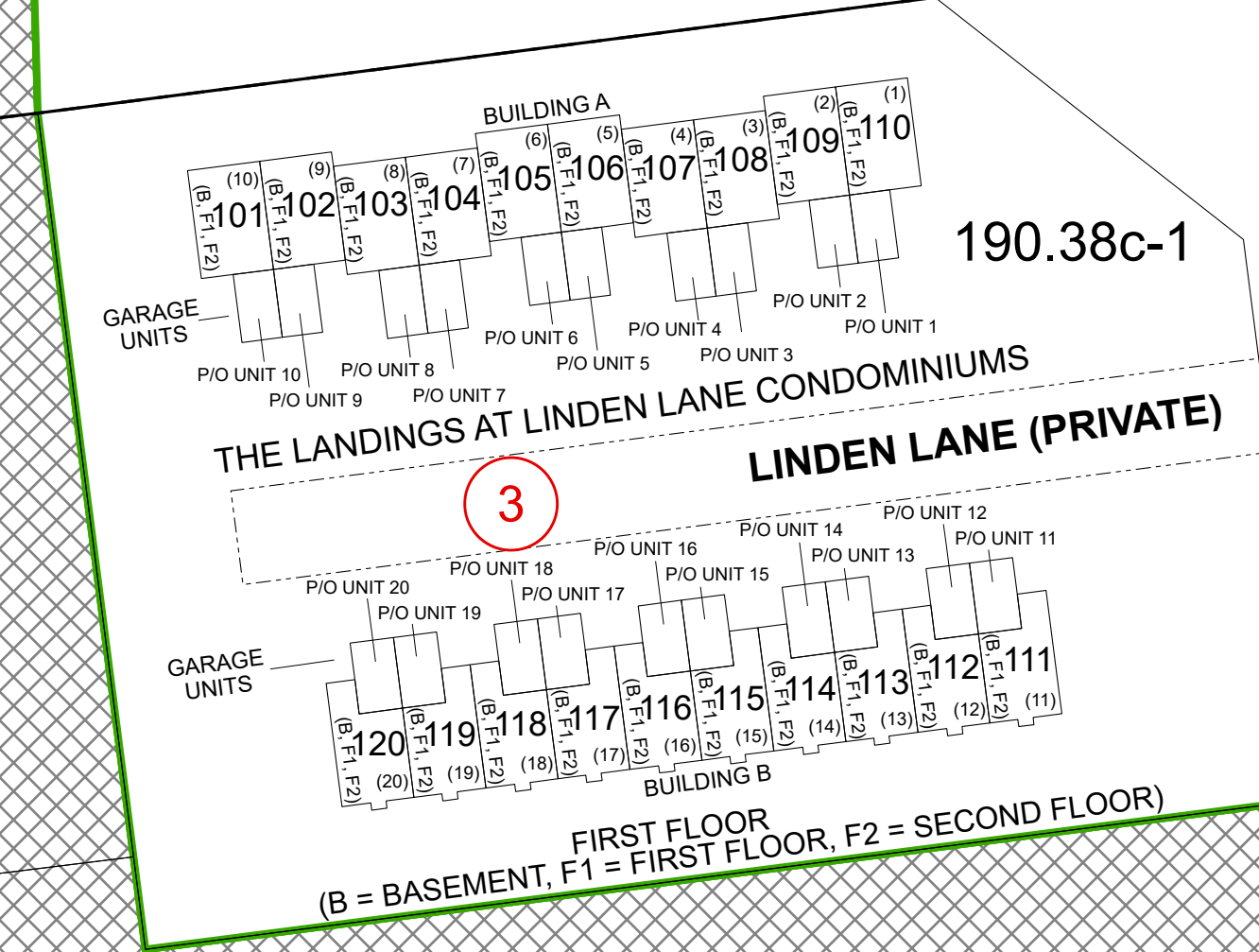


GREENFIELD AVENUE

SCH 411500
414201

SCH 411500
414201



FD024

KNOLLWOOD CONDOMINIUMS
PHASE I
FIRST FLOOR

KNOLLWOOD CONDOMINIUMS
PHASE II
FIRST FLOOR

1

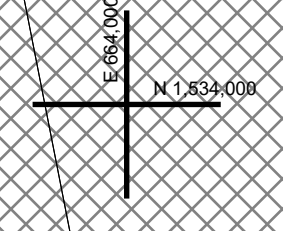
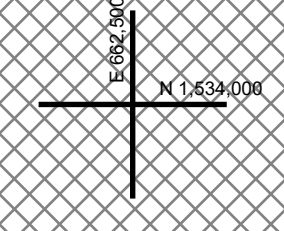
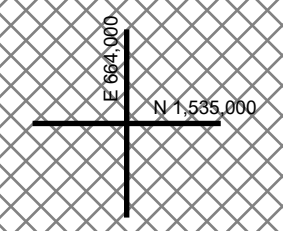
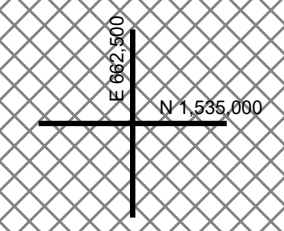
WOOD THRUSH
190.09

COURT

WOOD

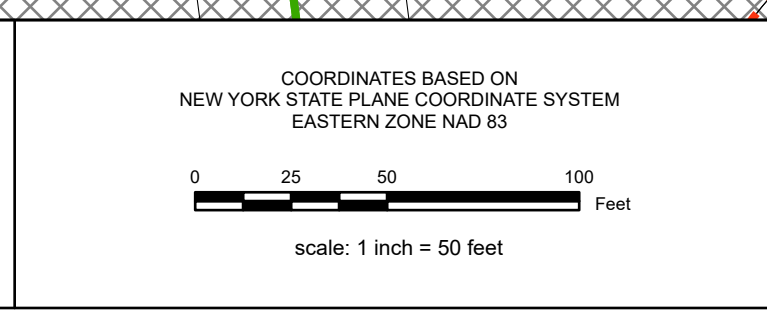
THRUSH
190.10

WAY
RUSH



REAL PROPERTY TAX MAP
PREPARED FOR: SARATOGA COUNTY BOARD OF SUPERVISORS
UNDER SUPERVISION OF: REAL PROPERTY TAX SERVICE AGENCY
PREPARED BY: L. ROBERT KIMBALL CONSULTING ENGINEERS, EBENSBURG, PA (1973-1978)
CONVERTED TO DIGITAL FORMAT BY THE L.A. GROUP SARATOGA SPRINGS, NY (1986-1998)
CONVERTED TO DIGITAL FORMAT FROM NAD 27 TO NAD 83 BY WILSON MAPPING, INC. (2002)
CONVERTED TO ESRI GDB/DATABASE FORMAT BY FOUNTAINS SPITAL, INC. (2007-2008)

THIS MAP HAS BEEN PREPARED FROM MAPS AND DEEDS AND OTHER INFORMATION OF PUBLIC RECORD IN ACCORDANCE WITH THE PROVISIONS OF THE REAL PROPERTY TAX LAW, FOR ASSESSMENT PURPOSES ONLY.
IT DOES NOT REPRESENT A LAND SURVEY AND MUST NOT BE CONSTRUED AS SUCH.
DESCRIPTIONS OF REAL PROPERTY TAKEN HEREFROM FOR THE PURPOSE OF CONVEYANCE OR TRANSFER MUST BE LIMITED TO THOSE NECESSARY AND INCIDENTAL TO THE ADMINISTRATION OF THE REAL PROPERTY TAX LAW.



SPECIAL DISTRICTS

SCHOOL: BALSTON CENTRAL (41420)	WATER:
FIRE: FIRE PROTECTION 1 (FD04) MILTON FIRE (FD03)	LIGHT:
AG:	PARK:
SEWER:	LAKE:

PROPERTY LINE

BLOCK LIMIT	GREAT LOT LINE
SECTION LIMIT	SUBDIVISION LOT LINE
TOWN/VILLAGE/CITY	STATE ROUTE
COUNTY LINE	COUNTY ROUTE
RAILROAD	STREET OR TOWN ROAD

LEGEND

SCHOOL DISTRICT LINE	STREET OR TOWN ROAD
FIRE DISTRICT LINE	MAIN ST
WATER DISTRICT LINE	
AGRICULTURAL DISTRICT	
LIGHT DISTRICT	
NAD 83 TIC LINES	

GREAT LOT NUMBER

TAX MAP BLOCK NUMBER	190.00	190.06
FILED PLAN LOT NUMBER	190.00	190.00
TAX MAP PARCEL NUMBER	190.00	190.00
STREAM/WATERBODY		

CALCULATED ACREAGE

DEED ACREAGE	8.8 A (C)
SCALED DIMENSION	8.8 A
DEED DIMENSION	150.2
COORDINATE LOCATOR	
DENOTES COMMON OWNER	

SHEET INDEX

190.00	190.00	190.06
190.00	190.00	190.00
190.00	190.00	190.00

TAX MAP 190.38c-1
TOWN OF MILTON
SARATOGA COUNTY, NEW YORK
TAXABLE STATUS DATE: March 1, 2026
MAP EXPORTED ON: March 12, 2026