

GREENFIELD AVENUE

SCH 411500
SCH 414201

SCH 411500
SCH 414201

THE LANDINGS AT LINDEN LANE CONDOMINIUMS
LINDEN LANE (PRIVATE)

KNOLLWOOD CONDOMINIUMS
PHASE I

KNOLLWOOD CONDOMINIUMS
PHASE II

SEE DETAIL SHEETS
FOR UNITS

SEE DETAIL SHEETS
FOR UNITS

190.38

190.38

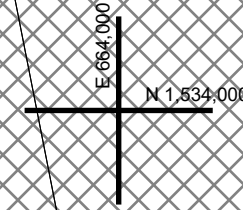
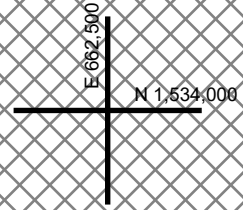
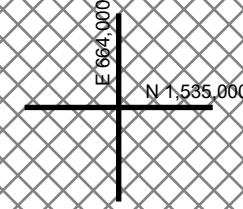
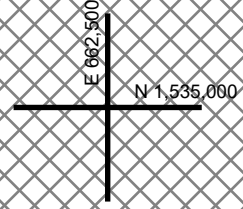
WOOD THRUSH
190.09

COURT

WOOD

THRUSH 190.10

RUSH WAY



REAL PROPERTY TAX MAP
SARATOGA COUNTY BOARD OF SUPERVISORS

THIS MAP HAS BEEN PREPARED FROM MAPS AND DEEDS AND OTHER INFORMATION OF PUBLIC RECORD, IN ACCORDANCE WITH THE PROVISIONS OF THE REAL PROPERTY TAX LAW, FOR ASSESSMENT PURPOSES ONLY.

COORDINATES BASED ON
NEW YORK STATE PLANE COORDINATE SYSTEM
EASTERN ZONE NAD 83
scale: 1 inch = 50 feet

SPECIAL DISTRICTS	
SCHOOL: BALSTON CENTRAL 414201	WATER:
FIRE: FIRE PROTECTION 1 FD024 MILTON FIRE FD025	LIGHT:
AG:	PARK:
SEWER:	LAKE:

PROPERTY LINE	--- ---
BLOCK LIMIT	--- ---
SECTION LIMIT	--- ---
TOWN/VILLAGE/CITY	--- ---
COUNTY LINE	--- ---
RAILROAD	--- ---

GREAT LOT LINE	---
SUBDIVISION LOT LINE	---
STATE ROUTE	---
COUNTY ROUTE	---
STREET OR TOWN ROAD	---
MAIN ST	---

LEGEND	
SCHOOL DISTRICT LINE	---
FIRE DISTRICT LINE	---
WATER DISTRICT LINE	---
AGRICULTURAL DISTRICT	---
LIGHT DISTRICT	---
NAD 83 TIC LINES	---

GREAT LOT NUMBER	①
TAX MAP BLOCK NUMBER	②
FILED PLAN LOT NUMBER	③
TAX MAP PARCEL NUMBER	160.00-3-9
STREAM/WATERBODY	---

CALCULATED ACREAGE	9.8 A (C)
DEED ACREAGE	9.8 A
SCALED DIMENSION	150.2
COORDINATE LOCATOR	---
DENOTES COMMON OWNER	---

SHEET INDEX		
190.00	190.00	190.06
190.00	190.00	190.00
190.00	190.00	190.00

TAX MAP
TOWN OF MILTON
SARATOGA COUNTY, NEW YORK
TAXABLE STATUS DATE: March 1, 2026
MAP EXPORTED ON: March 12, 2026

190.38