

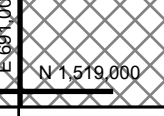
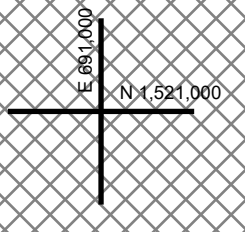
205.00

218.05

218.00

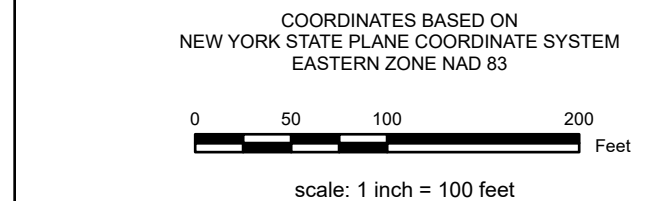
218.09

218.10



**REAL PROPERTY TAX MAP**  
 PREPARED FOR: SARATOGA COUNTY BOARD OF SUPERVISORS  
 UNDER SUPERVISION OF: REAL PROPERTY TAX SERVICE AGENCY

THIS MAP HAS BEEN PREPARED FROM MAPS AND DEEDS AND OTHER INFORMATION OF PUBLIC RECORD. NO ACCURACY WITHIN THE PROVISIONS OF THE REAL PROPERTY TAX LAW, FOR ASSESSMENT PURPOSES ONLY.  
 IT DOES NOT REPRESENT A LAND SURVEY AND MUST NOT BE CONSTRUED AS SUCH.  
 DESCRIPTIONS OF REAL PROPERTY TAKEN HEREFROM FOR THE PURPOSE OF CONVEYANCE OR TRANSFER, MUST BE LIMITED TO THOSE NECESSARY AND INCIDENTAL TO THE ADMINISTRATION OF THE REAL PROPERTY TAX LAW.



**SPECIAL DISTRICTS**

AG:	LAKE: SARATOGA LAKE PROT DIST 10001
FIRE: MALTA FIRE PROTECTION 10023	WATER:
SCHOOL: BALLSTON CENTRAL 41001	LIGHT:
SEWER:	PARK:

**LEGEND**

PROPERTY LINE	GREAT LOT LINE	SCHOOL DISTRICT LINE	GREAT LOT NUMBER
BLOCK LIMIT	SUBDIVISION LOT LINE	FIRE DISTRICT LINE	TAX MAP BLOCK NUMBER
SECTION LIMIT	STATE ROUTE	WATER DISTRICT LINE	FILED PLAN LOT NUMBER
TOWN VILLAGE CITY	COUNTY ROUTE	AGRICULTURAL DISTRICT	TAX MAP PARCEL NUMBER
COUNTY LINE	STREET OR TOWN ROAD	LIGHT DISTRICT	STREAM/WATERBODY
RAILROAD		NAD 83 TIC LINES	

160.00-3.0	9.8 A (C)
	8.8 A
	150 (S)
	150.2
	COORDINATE LOCATOR
	DENOTES COMMON OWNER

205.00	205.18	205.00
218.05	218.10	218.00
218.09	218.10	218.00
SHEET INDEX		

**TAX MAP 218.06**  
**TOWN OF MALTA**  
 SARATOGA COUNTY, NEW YORK  
 TAXABLE STATUS DATE: March 1, 2028  
 MAP EXPORTED ON: March 12, 2028