

278.00

WWT WT040

236

279.00

WWT WT040

MONMOUTH 279.37c-2

279.09

KNOX BOULEVARD

MAYFIELD DRIVE

DETAIL FOR SECOND LEVEL PHASE I & II SCALE 1"=50'

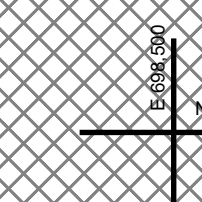
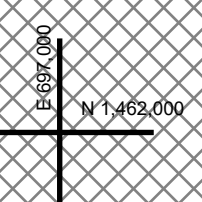
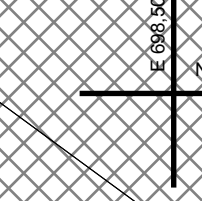
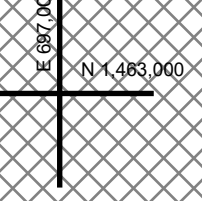
DRIVE

MAYFIELD DRIVE

INDEPENDENCE BOULEVARD

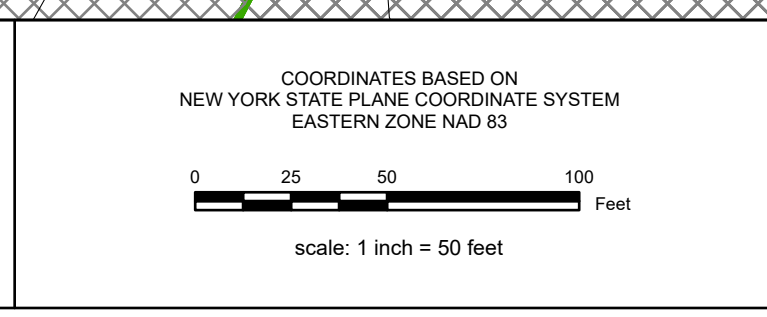
GENERAL'S

GRENAQUIER COURT CONDOMINIUMS



REAL PROPERTY TAX MAP
 PREPARED FOR: SARATOGA COUNTY BOARD OF SUPERVISORS
 UNDER SUPERVISION OF: REAL PROPERTY TAX SERVICE AGENCY
 PREPARED BY:
 L. ROBERT KIMBALL CONSULTING ENGINEERS, EBENSBURG, PA (1973-1978)
 CONVERTED TO DIGITAL FORMAT BY THE L.A. GROUP SARATOGA SPRINGS, NY (1986-1998)
 CONVERTED TO DIGITAL FORMAT FROM NAD 27 TO NAD 83 BY WILSON MAPPING, INC. (2002)
 CONVERTED TO ESRI GDB/DATABASE FORMAT BY FOUNTAINS SPITAL, INC. (2007-2008)

THIS MAP HAS BEEN PREPARED FROM MAPS AND DEEDS AND OTHER INFORMATION OF PUBLIC RECORD, IN ACCORDANCE WITH THE PROVISIONS OF THE REAL PROPERTY TAX LAW, FOR ASSESSMENT PURPOSES ONLY.
 IT DOES NOT REPRESENT A LAND SURVEY AND MUST NOT BE CONSTRUED AS SUCH.
 DESCRIPTIONS OF REAL PROPERTY TAKEN HEREFROM FOR THE PURPOSE OF CONVEYANCE OR TRANSFER MUST BE LIMITED TO THOSE NECESSARY AND INCIDENTAL TO THE ADMINISTRATION OF THE REAL PROPERTY TAX LAW.



SPECIAL DISTRICTS	
SCHOOL: SHENDEKOWA CENTRAL 41262	FIRE: HALMOON WATERFORD FIRE 1006
WATER: CONSOLIDATED WT DIST ZONE 3 WT040	LIGHT:
AG:	PARK:
LAKE:	SEWER:

PROPERTY LINE	
PROPERTY LINE	---
BLOCK LIMIT	---
SECTION LIMIT	---
TOWN/VILLAGE/CITY	---
COUNTY LINE	---
RAILROAD	---

LEGEND	
SCHOOL DISTRICT LINE	---
FIRE DISTRICT LINE	---
WATER DISTRICT LINE	---
AGRICULTURAL DISTRICT	---
LIGHT DISTRICT	---
NAD 83 TIC LINES	---

GREAT LOT NUMBER	
TAX MAP BLOCK NUMBER	()
FILED PLAN LOT NUMBER	()
TAX MAP PARCEL NUMBER	160.00-3.9
STREAM/WATERBODY	---

CALCULATED ACREAGE	
DEED ACREAGE	8.8 A (C)
SCALED DIMENSION	8.8 A
DEED DIMENSION	150.2 (S)
COORDINATE LOCATOR	+
IDENTIFIES COMMON OWNER	+

SHEET INDEX		
278.00	279.00	279.09
278.12	279.00	279.09
278.00	279.45	279.46

TAX MAP 279.37c-2
TOWN OF HALMOON
 SARATOGA COUNTY, NEW YORK
 TAXABLE STATUS DATE: March 1, 2028 MAP EXPORTED ON: March 20, 2028