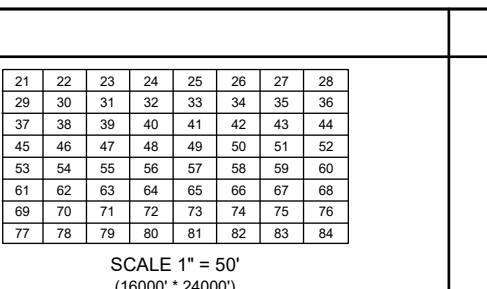
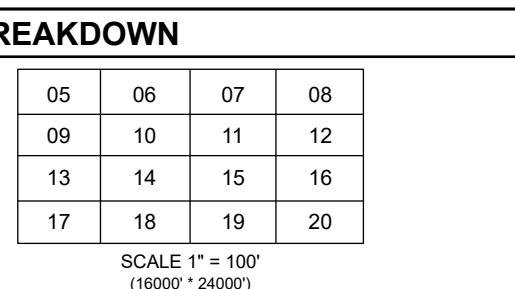
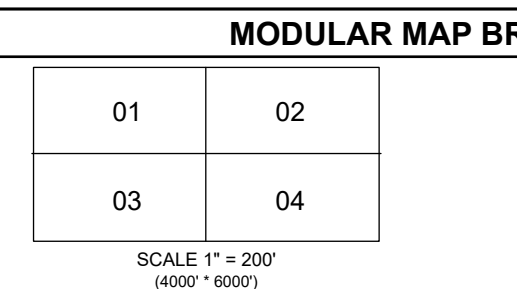
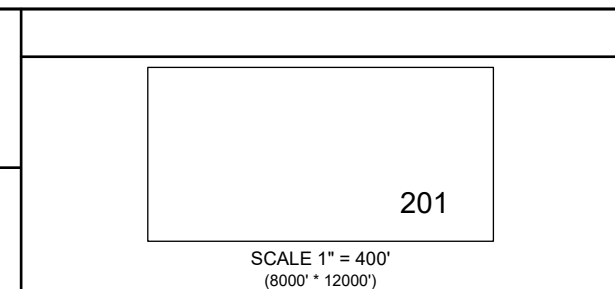




**REAL PROPERTY TAX MAP**  
 PREPARED FOR: SARATOGA COUNTY BOARD OF SUPERVISORS  
 UNDER SUPERVISION OF: REAL PROPERTY TAX SERVICE AGENCY  
 PREPARED BY:  
 L. ROBERT KIMBALL CONSULTING ENGINEERS, ERENSBURG, PA (1973-1978)  
 CONVERTED TO DIGITAL FORMAT BY THE L.A. GROUP, SARATOGA SPRINGS, NY (1996-1998)  
 CONVERTED TO DIGITAL FORMAT FROM NAD 27 TO NAD 83 BY VIELER MAPPING, INC. (2002)  
 CONVERTED TO ESR GEODATABASE FORMAT BY FOUNTAINS SPATIAL, INC. (2007-2008)

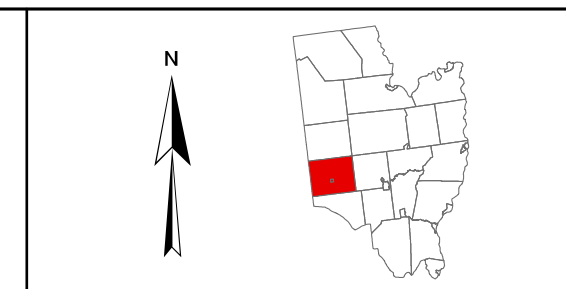
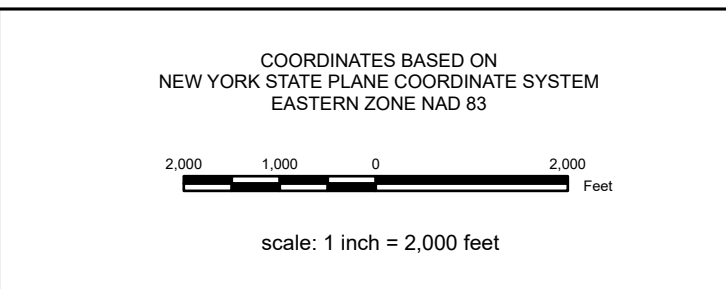


COUNTY LINE  
 TOWN/VILLAGE/CITY  
 GREAT LOT LINE  
 GREAT LOT NUMBER  
 PROPERTY LINE

**LEGEND**

SECTION NUMBER (1" = 400') 201  
 SECTION NUMBER (1" = 200') 201.01  
 SECTION NUMBER (1" = 100') 201.05  
 SECTION NUMBER (1" = 50') 201.21

STATE ROUTE  
 COUNTY ROUTE  
 STREET OR TOWN ROAD  
 STREAM OR DITCH



**TOWN OF GALWAY**  
 SARATOGA COUNTY, NEW YORK  
 TAXABLE STATUS DATE: MARCH 1, 2028

**INDEX**