

REAL PROPERTY TAX MAP

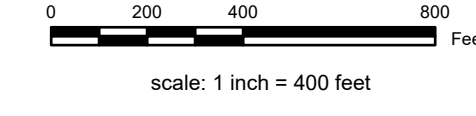
PREPARED FOR: SARATOGA COUNTY BOARD OF SUPERVISORS
 UNDER SUPERVISION OF: REAL PROPERTY TAX SERVICE AGENCY

PREPARED BY:
 L. ROBERT KIMBALL CONSULTING ENGINEERS, EBENSBURG, PA (1973-1978)
 CONVERTED TO DIGITAL FORMAT BY THE L.A. GROUP SARATOGA SPRINGS, NY (1996-1998)
 CONVERTED TO DIGITAL FORMAT FROM NAD 27 TO NAD 83 BY WILSON MAPPING, INC. (2002)
 CONVERTED TO ESRI GDB/DATABASE FORMAT BY FOUNTAINS SPATIAL, INC. (2007-2008)

THIS MAP HAS BEEN PREPARED FROM MAPS AND DEEDS AND OTHER INFORMATION OF PUBLIC RECORD. IN ACCORDANCE WITH THE PROVISIONS OF THE REAL PROPERTY TAX LAW, FOR ASSESSMENT PURPOSES ONLY.
 IT DOES NOT REPRESENT A LAND SURVEY AND MUST NOT BE CONSTRUED AS SUCH.

DESCRIPTIONS OF REAL PROPERTY TAKEN HEREFROM FOR THE PURPOSE OF CONVEYANCE OR TRANSFER, MUST BE LIMITED TO THOSE NECESSARY AND INCIDENTAL TO THE ADMINISTRATION OF THE REAL PROPERTY TAX LAW.

COORDINATES BASED ON
 NEW YORK STATE PLANE COORDINATE SYSTEM
 EASTERN ZONE NAD 83

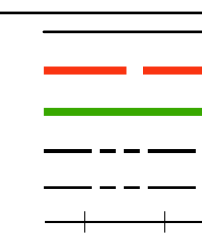


SPECIAL DISTRICTS

AG: CONSOLIDATED AG DISTRICT #2 AG02
FIRE: FIRE PROTECTION FD00
SCHOOL: GALWAY CENTRAL 41201
LIGHT: GALWAY LIGHT LT001
LAKE:
WATER:
SEWER:
PARK:

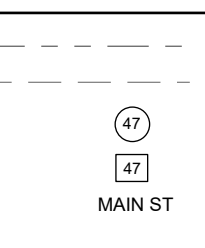
PROPERTY LINE

BLOCK LIMIT
 SECTION LIMIT
 TOWN VILLAGE CITY
 COUNTY LINE
 RAILROAD



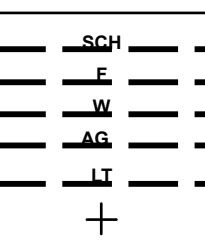
GREAT LOT LINE

SUBDIVISION LOT LINE
 STATE ROUTE
 COUNTY ROUTE
 STREET OR TOWN ROAD



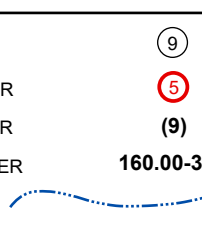
SCHOOL DISTRICT LINE

FIRE DISTRICT LINE
 WATER DISTRICT LINE
 AGRICULTURAL DISTRICT
 LIGHT DISTRICT
 NAD 83 TIC LINES



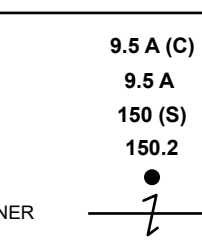
LEGEND

GREAT LOT NUMBER
 TAX MAP BLOCK NUMBER
 FILED PLAN LOT NUMBER
 TAX MAP PARCEL NUMBER
 STREAM/WATERBODY



CALCULATED ACREAGE

8.8 A (C)
 8.8 A
 150 (S)
 150.2
 COORDINATE LOCATOR
 DENOTES COMMON OWNER



SHEET INDEX

161.00	162.00
173.00	174.00
186.00	187.00

TAX MAP

TOWN OF GALWAY
 SARATOGA COUNTY, NEW YORK
 TAXABLE STATUS DATE: March 1, 2028
 MAP EXPORTED ON: March 10, 2028

174.00