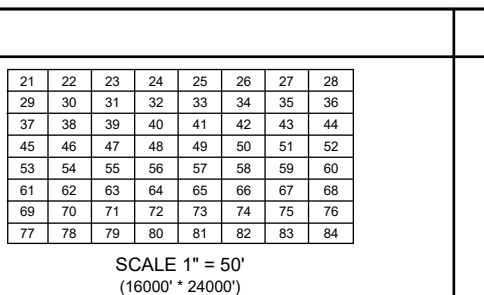
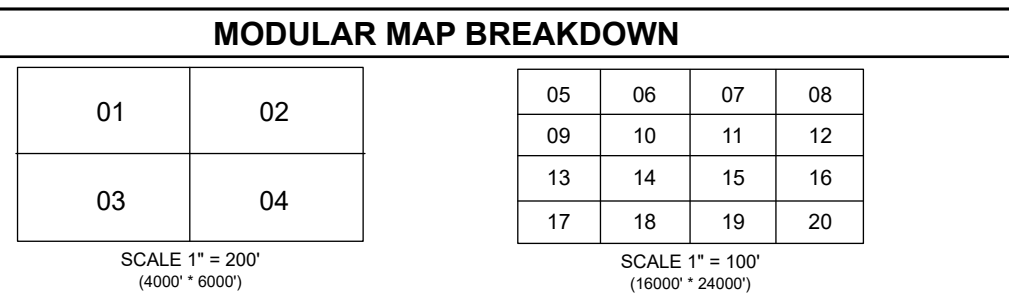
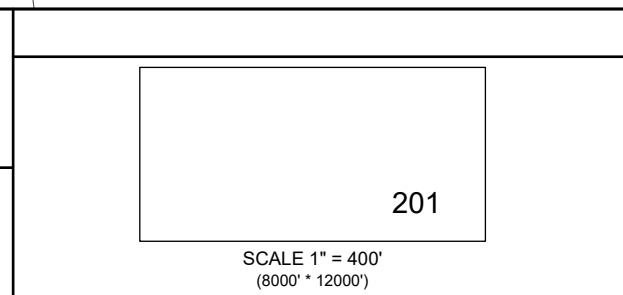




REAL PROPERTY TAX MAP
 PREPARED FOR: SARATOGA COUNTY BOARD OF SUPERVISORS
 UNDER SUPERVISION OF: REAL PROPERTY TAX SERVICE AGENCY
 PREPARED BY:
 L. ROBERT KIMBALL CONSULTING ENGINEERS, EDINBURGH, PA (1973-1978)
 CONVERTED TO DIGITAL FORMAT BY THE L.A. GROUP, SARATOGA SPRINGS, NY (1996-1998)
 CONVERTED TO DIGITAL FORMAT FROM NAD 27 TO NAD 83 BY WIELER MAPPING, INC. (2002)
 CONVERTED TO ESRI GDB/DATABASE FORMAT BY FOUNTAINS SPATIAL, INC. (2007-2008)



LEGEND

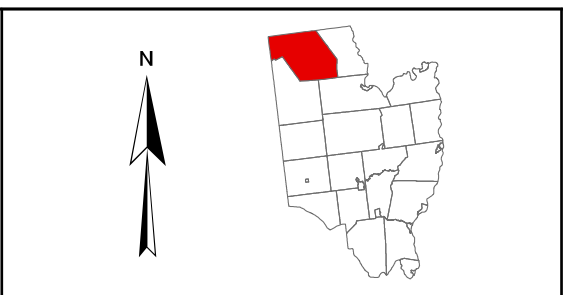
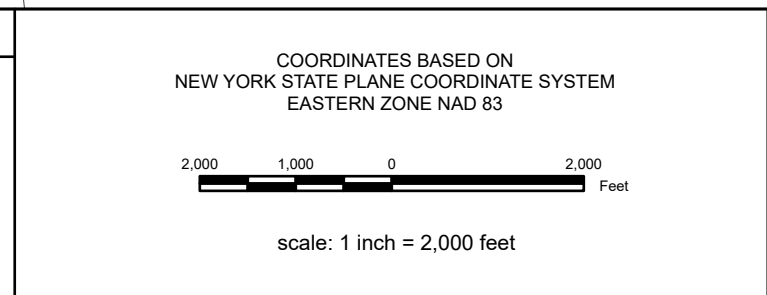
COUNTY LINE
 TOWN VILLAGE CITY
 GREAT LOT LINE
 GREAT LOT NUMBER
 PROPERTY LINE

STATE ROUTE
 COUNTY ROUTE
 STREET OR TOWN ROAD
 STREAM OR DITCH

MAIN ST

LEGEND

SECTION NUMBER (1" = 400') 201
 SECTION NUMBER (1" = 200') 201.01
 SECTION NUMBER (1" = 100') 201.05
 SECTION NUMBER (1" = 50') 201.21



TOWN OF DAY
 SARATOGA COUNTY, NEW YORK
 TAXABLE STATUS DATE: MARCH 1, 2028

INDEX