

MATCH LINE  
REMAINDER  
SEE 25.00  
PART OF  
43.00-2-1

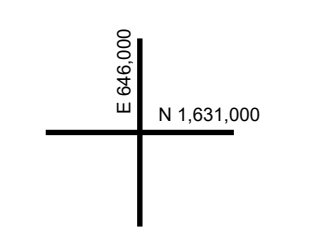
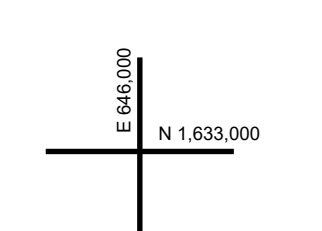
PART OF 43.00-2-2 025.00  
FOR REMAINDER SEE 33.00  
MATCH LINE  
MATCH LINE  
FOR REMAINDER  
SEE 25.00  
PART OF  
43.00-2-2

Lake

033.00

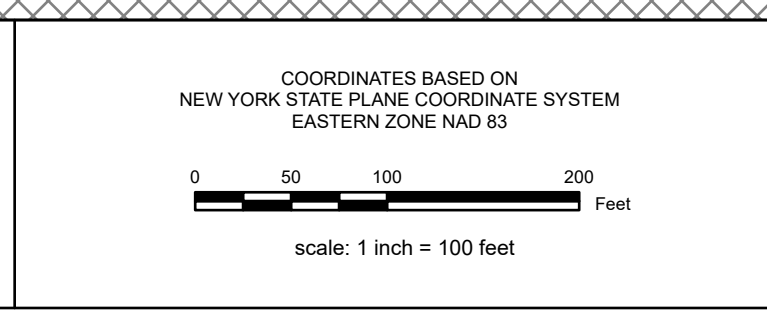
033.11

FD04  
FD  
HADLEY  
TOWN  
OF  
FD041  
FD



**REAL PROPERTY TAX MAP**  
PREPARED FOR: SARATOGA COUNTY BOARD OF SUPERVISORS  
UNDER SUPERVISION OF: REAL PROPERTY TAX SERVICE AGENCY  
PREPARED BY:  
L. ROBERT KIMBALL CONSULTING ENGINEERS, EBERSBURG, PA (1973-1978)  
CONVERTED TO DIGITAL FORMAT BY THE L.A. GROUP SARATOGA SPRINGS, NY (1986-1998)  
CONVERTED TO DIGITAL FORMAT FROM NAD 27 TO NAD 83 BY WILKINSON, INC. (2002)  
CONVERTED TO ESRI GECODATABASE FORMAT BY FOUNTAINS SPITAL, INC. (2007-2008)

THIS MAP HAS BEEN PREPARED FROM MAPS AND DEEDS AND OTHER INFORMATION OF PUBLIC RECORD. IN ACCORDANCE WITH THE PROVISIONS OF THE REAL PROPERTY TAX LAW, FOR ASSESSMENT PURPOSES ONLY.  
IT DOES NOT REPRESENT A LAND SURVEY AND MUST NOT BE CONSTRUED AS SUCH.  
DESCRIPTIONS OF REAL PROPERTY TAKEN HEREFROM FOR THE PURPOSE OF CONVEYANCE OR TRANSFER MUST BE LIMITED TO THOSE NECESSARY AND INCIDENTAL TO THE ADMINISTRATION OF THE REAL PROPERTY TAX LAW.



<b>SCHOOL:</b>	HADLEY-LEZBINE CENTRAL 52301
<b>FIRE:</b>	FIRE PROTECTION #1 FD041
<b>AG:</b>	
<b>LAKE:</b>	

<b>LIGHT:</b>	
<b>PARK:</b>	
<b>SEWER:</b>	
<b>WATER:</b>	

<b>PROPERTY LINE</b>	---
<b>BLOCK LIMIT</b>	---
<b>SECTION LIMIT</b>	---
<b>TOWN/VILLAGE/CITY</b>	---
<b>COUNTY LINE</b>	---
<b>RAILROAD</b>	---

<b>GREAT LOT LINE</b>	---
<b>SUBDIVISION LOT LINE</b>	---
<b>STATE ROUTE</b>	---
<b>COUNTY ROUTE</b>	---
<b>STREET OR TOWN ROAD</b>	---

<b>SCHOOL DISTRICT LINE</b>	---
<b>FIRE DISTRICT LINE</b>	---
<b>WATER DISTRICT LINE</b>	---
<b>AGRICULTURAL DISTRICT</b>	---
<b>LIGHT DISTRICT</b>	---
<b>NAD 83 TIC LINES</b>	---

<b>GREAT LOT NUMBER</b>	○
<b>TAX MAP BLOCK NUMBER</b>	○
<b>FILED PLAN LOT NUMBER</b>	○
<b>TAX MAP PARCEL NUMBER</b>	○
<b>STREAM/WATERBODY</b>	---

<b>CALCULATED ACREAGE</b>	9.8 A (C)
<b>DEED ACREAGE</b>	8.5 A
<b>SCALED DIMENSION</b>	150 (S)
<b>DEED DIMENSION</b>	150.2
<b>COORDINATE LOCATOR</b>	+
<b>DENOTES COMMON OWNER</b>	+

025.00	025.19	025.00
033.06	033.00	033.00
033.00	033.00	033.00

SHEET INDEX

**TAX MAP 033.07**  
**TOWN OF DAY**  
**SARATOGA COUNTY, NEW YORK**  
TAXABLE STATUS DATE: March 1, 2028  
MAP EXPORTED ON: March 17, 2028