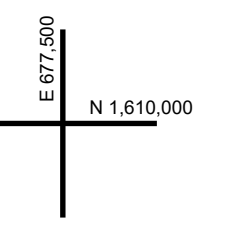
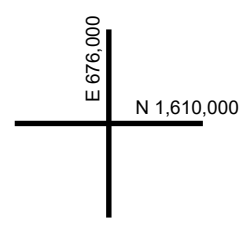


WARREN

COUNTY

HUDSON

RIVER



VILLAGE OF CORINTH

60.79

V060.78

074.00

WHITE STREET

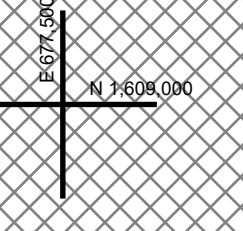
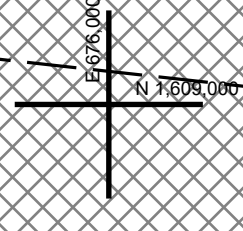
VILLAGE OF CORINTH

1

074.23

074.22

PINE




REAL PROPERTY TAX MAP

PREPARED FOR: SARATOGA COUNTY BOARD OF SUPERVISORS
UNDER SUPERVISION OF: REAL PROPERTY TAX SERVICE AGENCY

PREPARED BY:
L. ROBERT KIMBALL CONSULTING ENGINEERS, EBENSBURG, PA (1973-1978)
CONVERTED TO DIGITAL FORMAT BY THE L.A. GROUP SARATOGA SPRINGS, NY (1986-1998)
CONVERTED TO DIGITAL FORMAT FROM NAD 27 TO NAD 83 BY WIELER MAPPING, INC. (2002)
CONVERTED TO ESRI GEDATABASE FORMAT BY FOUNTAINS SPATIAL, INC. (2007-2008)

THIS MAP HAS BEEN PREPARED FROM MAPS AND DEEDS AND OTHER INFORMATION OF PUBLIC RECORD. IN ACCORDANCE WITH THE PROVISIONS OF THE REAL PROPERTY TAX LAW, FOR ASSESSMENT PURPOSES ONLY.
IT DOES NOT REPRESENT A LAND SURVEY AND MUST NOT BE CONSTRUED AS SUCH.
DESCRIPTIONS OF REAL PROPERTY TAKEN HEREFROM FOR THE PURPOSE OF CONVEYANCE OR TRANSFER, MUST BE LIMITED TO THOSE NECESSARY AND INCIDENTAL TO THE ADMINISTRATION OF THE REAL PROPERTY TAX LAW.



SPECIAL DISTRICTS

AG:	LIGHT:
FIRE:	LAKE:
SCHOOL: CORINTH-CENTRAL 412601	SEWER:
WATER:	PARK:

PROPERTY LINE

PROPERTY LINE	---
BLOCK LIMIT	---
SECTION LIMIT	---
TOWN/VILLAGE/CITY	---
COUNTY LINE	---
RAILROAD	---

GREAT LOT LINE

GREAT LOT LINE	---
SUBDIVISION LOT LINE	---
STATE ROUTE	---
COUNTY ROUTE	---
STREET OR TOWN ROAD	---

SCHOOL DISTRICT LINE

SCHOOL DISTRICT LINE	---
FIRE DISTRICT LINE	---
WATER DISTRICT LINE	---
AGRICULTURAL DISTRICT	---
LIGHT DISTRICT	---
NAD 83 TIC LINES	---

GREAT LOT NUMBER

GREAT LOT NUMBER	①
TAX MAP BLOCK NUMBER	②
FILED PLAN LOT NUMBER	③
TAX MAP PARCEL NUMBER	④
STREAM/WATERBODY	---

CALCULATED ACREAGE

CALCULATED ACREAGE	3.8 A (C)
DEED ACREAGE	3.1 A
SCALED DIMENSION	150 (S)
DEED DIMENSION	150.2
COORDINATE LOCATOR	+
IDENTIFIES COMMON OWNER	+

