

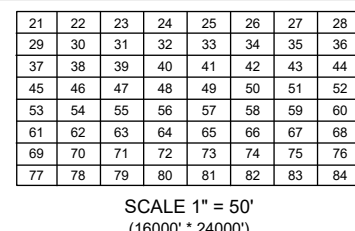
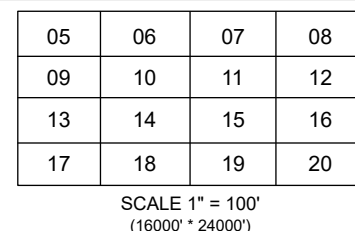
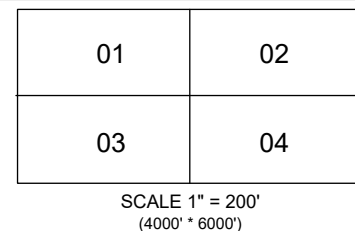
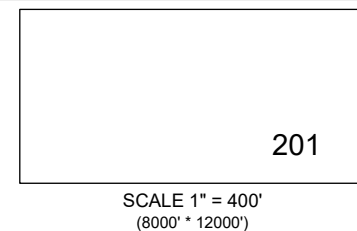


REAL PROPERTY TAX MAP

PREPARED FOR: SARATOGA COUNTY BOARD OF SUPERVISORS
 UNDER SUPERVISION OF: REAL PROPERTY TAX SERVICE AGENCY

PREPARED BY:
 L. ROBERT KIMBALL CONSULTING ENGINEERS, ERENSBURG, PA (1973-1978)
 CONVERTED TO DIGITAL FORMAT BY THE L.A. GROUP, SARATOGA SPRINGS, NY (1996-1998)
 CONVERTED TO DIGITAL FORMAT FROM NAD 27 TO NAD 83 BY WIELER MAPPING, INC. (2002)
 CONVERTED TO ESRI GDB/DATABASE FORMAT BY FOUNTAINS SPATIAL, INC. (2007-2008)

MODULAR MAP BREAKDOWN



LEGEND

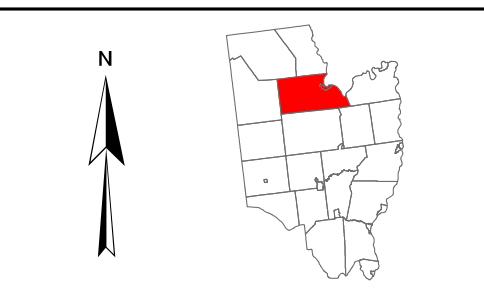
- COUNTY LINE
- TOWN VILLAGE CITY
- GREAT LOT LINE
- GREAT LOT NUMBER
- PROPERTY LINE
- STATE ROUTE
- COUNTY ROUTE
- STREET OR TOWN ROAD
- STREAM OR DITCH
- MAIN ST

LEGEND

- SECTION NUMBER (1" = 400') 201
- SECTION NUMBER (1" = 200') 201.01
- SECTION NUMBER (1" = 100') 201.05
- SECTION NUMBER (1" = 50') 201.21

COORDINATES BASED ON

NEW YORK STATE PLANE COORDINATE SYSTEM
 EASTERN ZONE NAD 83
 scale: 1 inch = 2,000 feet



TOWN OF CORINTH

SARATOGA COUNTY, NEW YORK

TAXABLE STATUS DATE: MARCH 1, 2026

INDEX