

IRNING

KILL

DRIVE

KASEY PASS

SHERMAN WAY

KASEY PASS

EVERSON WAY

SHERMAN WAY

EVERSON WAY

JOVAN COURT

EVERSON WAY

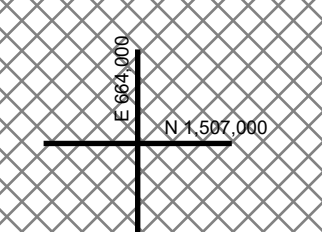
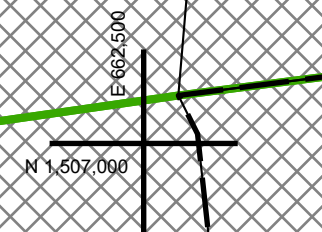
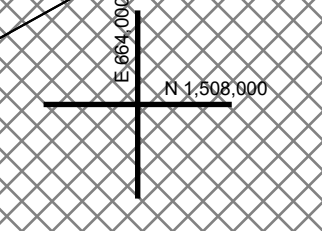
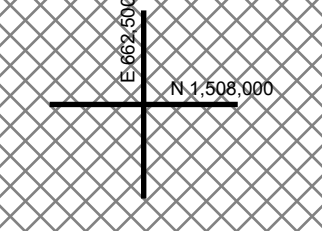
AG AG002

228.62c-1

228.13

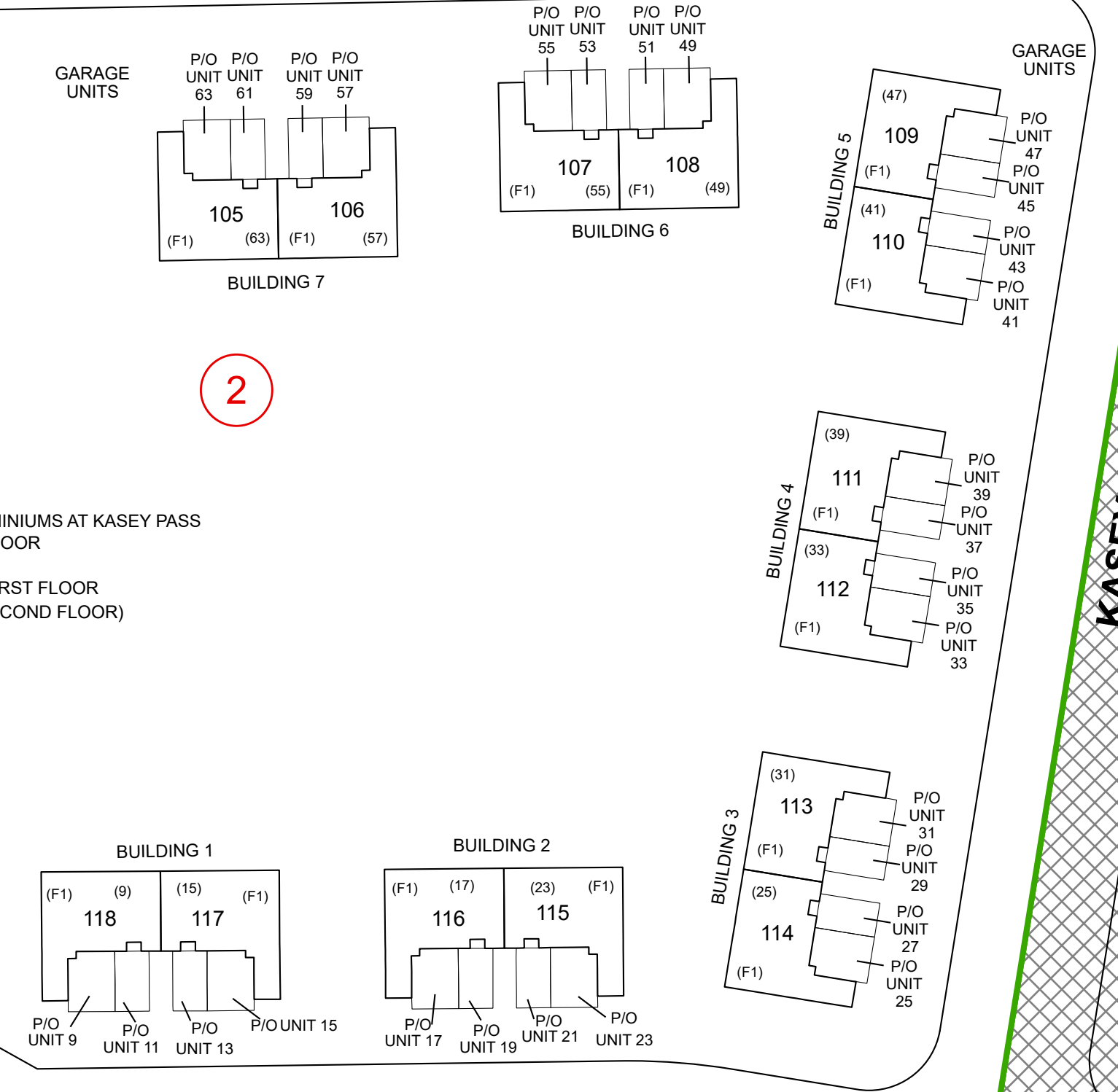
228.14

228.00

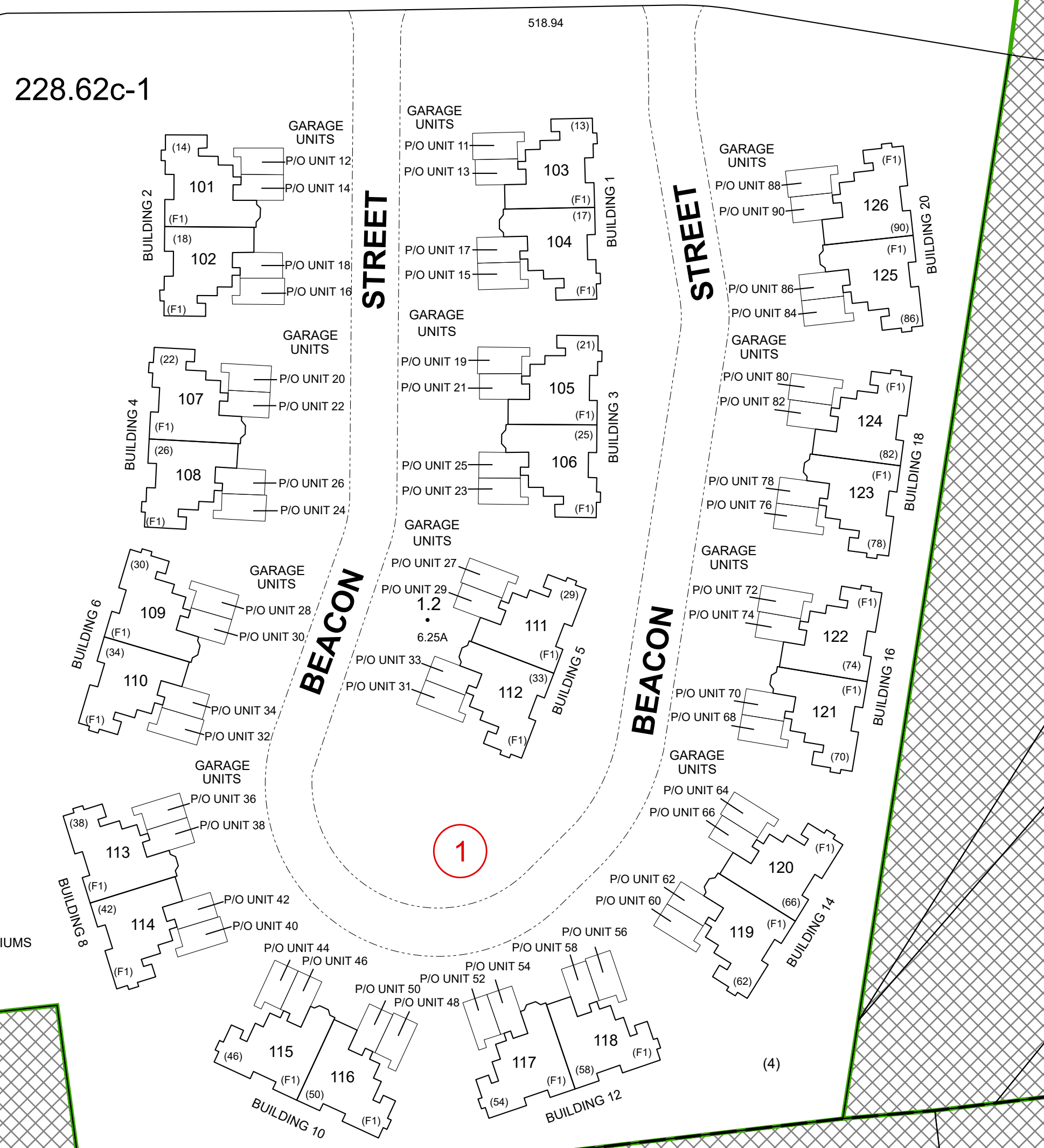


2

CONDOMINIUMS AT KASEY PASS  
FIRST FLOOR  
(F1 = FIRST FLOOR  
F2 = SECOND FLOOR)



KASEY PASS

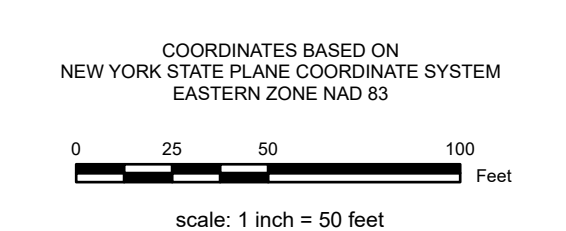


BEACON HILL CONDOMINIUMS  
FIRST FLOOR  
(F1 = FIRST FLOOR  
F2 = SECOND FLOOR)

1

REAL PROPERTY TAX MAP  
SARATOGA COUNTY BOARD OF SUPERVISORS  
UNDER SUPERVISION OF: REAL PROPERTY TAX SERVICE AGENCY

THIS MAP HAS BEEN PREPARED FROM MAPS AND DEEDS AND OTHER INFORMATION OF PUBLIC RECORD. IN ACCORDANCE WITH THE PROVISIONS OF THE REAL PROPERTY TAX LAW, FOR ASSESSMENT PURPOSES ONLY.  
IT DOES NOT REPRESENT A LAND SURVEY AND MUST NOT BE CONSTRUED AS SUCH.  
DESCRIPTIONS OF REAL PROPERTY TAKEN HEREFROM FOR THE PURPOSE OF CONVEYANCE OR TRANSFER, MUST BE LIMITED TO THOSE NECESSARY AND INCIDENTAL TO THE ADMINISTRATION OF THE REAL PROPERTY TAX LAW.



SPECIAL DISTRICTS	
SCHOOL: BURRILL HILLS-BALLSTON LAKE - 42001	WATER: SHE WATER #2 - W1001
FIRE: BURRILL HILLS FIRE - F0001	LIGHT:
AG: CONSOLIDATED DISTRICT #2 - AG002	PARK:
SEWER:	LAKE:

PROPERTY LINE	
BLOCK LIMIT	GREAT LOT LINE
SECTION LIMIT	SUBDIVISION LOT LINE
TOWN/VILLAGE/CITY	STATE ROUTE
COUNTY LINE	COUNTY ROUTE
RAILROAD	STREET OR TOWN ROAD

LEGEND	
SCHOOL DISTRICT LINE	--- ---
FIRE DISTRICT LINE	--- ---
WATER DISTRICT LINE	--- ---
AGRICULTURAL DISTRICT	--- ---
LIGHT DISTRICT	--- ---
NAD 83 TIC LINES	--- ---
GREAT LOT NUMBER	○
TAX MAP BLOCK NUMBER	①
FILED PLAN LOT NUMBER	②
TAX MAP PARCEL NUMBER	③
STREAM/WATERBODY	~
COINTEGRATED ACRES	8.8 A (C)
DEED ACRES	8.8 A
DEED DIMENSION	150 (S)
COORDINATE LOCATOR	+
IDENTIFIES COMMON OWNER	+

SHEET INDEX		
228.13	228.13	228.14
228.00	228.17	228.00
228.17	228.17	228.00

TAX MAP		
228.13	228.13	228.14
228.00	228.17	228.00
228.17	228.17	228.00

TAX MAP		
228.13	228.13	228.14
228.00	228.17	228.00
228.17	228.17	228.00

TAX MAP  
TOWN OF BALLSTON  
SARATOGA COUNTY, NEW YORK  
TAXABLE STATUS DATE: March 1, 2025  
MAP EXPORTED ON: March 20, 2025

228.62c-1